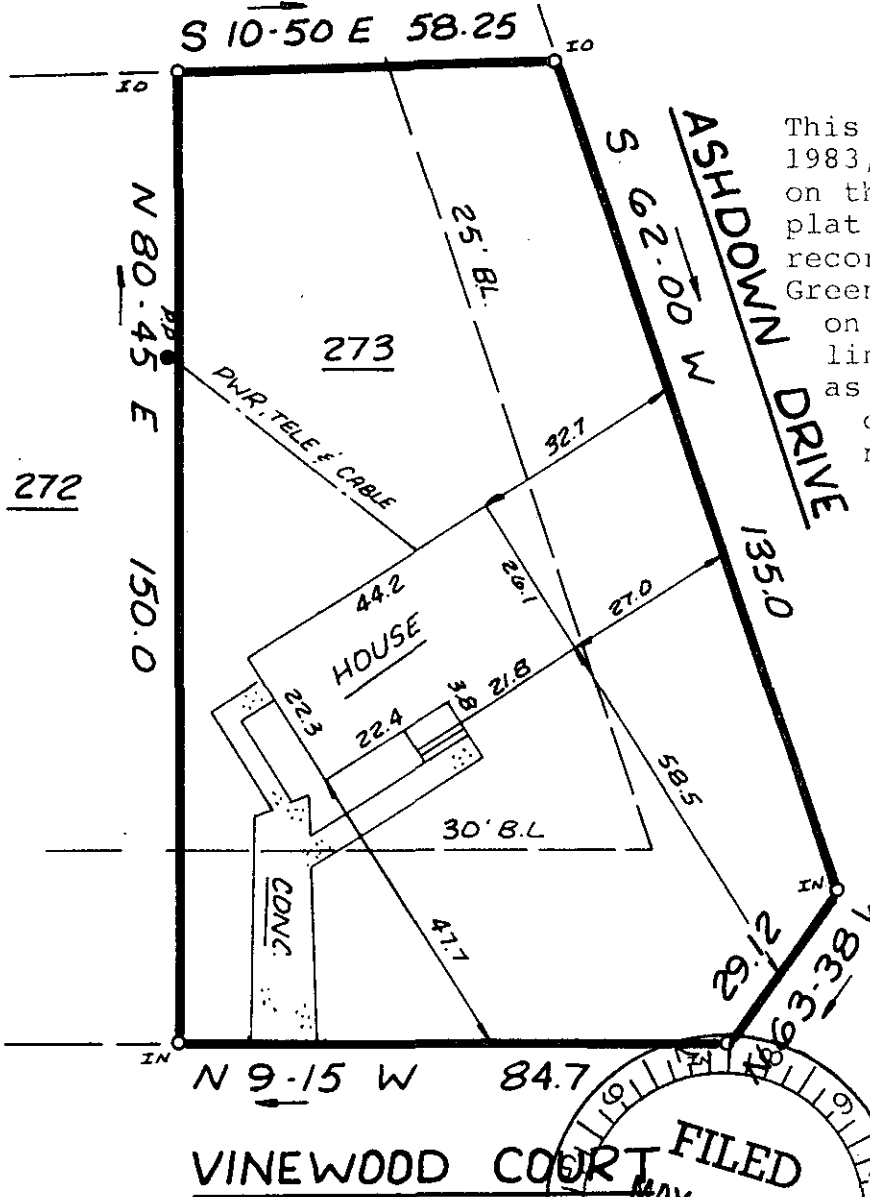
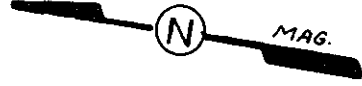


MICROFILMED

BUILDERS &
DEVELOPERS INC.



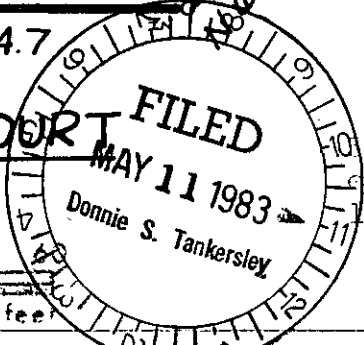
This is to certify that on April 29 1983, I surveyed the property shown on this plat known as lot 273 on plat of Westwood South, Sec. 1, recorded in the RMC Office of Greenville County in Plat Book 6H on page 57, and that the property lines, walls and buildings are as shown hereon; that the building located on said lot does not encroach or project on adjacent streets or property and that no adjacent walls or buildings encroach or project on said premises, and that no utility lines cross this property except as shown hereon.

This property is not located in a designated flood hazard area.

James R. Freeland
 James R. Freeland RLS & PE
 4781


9-5-58
 29861

MAY 11 1983



drainage and utility easement either side of all lot lines.

20635060



STATE OF SOUTH CAROLINA
 GREENVILLE COUNTY

WESTWOOD SOUTH
SEC. 1 ; LOT 273
PROPERTY OF
FRANK B. WENSTROM

FREELAND & ASSOCIATES
 Engineers • Land Surveyors
 GREENVILLE, S.C.

SURVEY	DG
DRAWN	KEG
CHECK	B, R,
SCALE	1"=30'
DATE	4-29-83
DWG. NO.	8867

GCTO -----3 MY11 83

046 3.00CD